

Washtenaw County Transportation Profile 2009

BUS

- Over 12 Million trips in Washtenaw County made by bus in 2009

Average Weekday Ridership

AATA	22,506
UM	22,260
WAVE	75

- The AATA, the largest transit carrier in the County, had a ridership of 6,272,585 in 2009
- Small transit providers in rural areas include:
 - People's Express
 - WAVE
 - Manchester Senior Services

NON-MOTORIZED

- 998 miles of sidewalks
- 317 miles of bike facilities in the county
- 94% and 93% of countywide pedestrian and bicycle crashes occurred in the Ann Arbor Urbanized Area.
- 9.8% of Washtenaw County workers regularly walked or biked to work
- 34.9% of serious pedestrian crashes occurred along roads with a posted speed over 35 mph

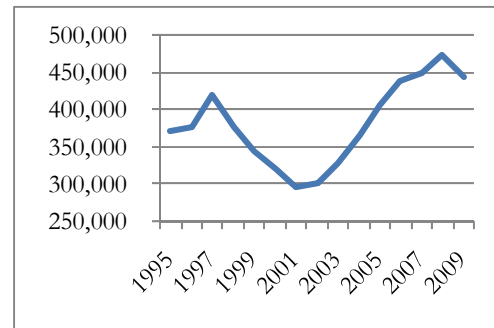
CARPOOL LOTS

- 10 carpool lots operated by MDOT, AATA and UM
- 500 carpool parking spots

RAIL

- 431,128 Trips on AMTRAK, Wolverine
- Ridership decreased 9.1% from 2008 to 2009 due to the poor economy

AMTRAK Ridership 1995-2009



Source: AMTRAK

FREIGHT SERVICES

- 10 freight terminals in the county
- 8,000 trucks cross from Canada daily
- 4 rail freight companies service Washtenaw

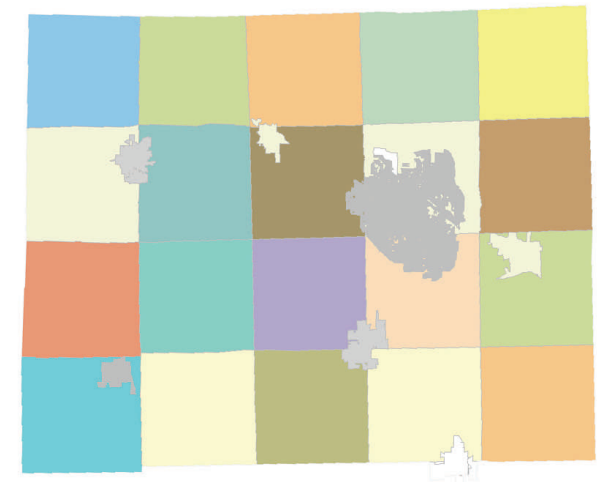
AIRPORTS

Willow Run Airport

- 3 Air-freight carriers operating from Willow Run Airport
- 400 million pounds of cargo annually

Ann Arbor Airport

- 170 average daily flights
- 156 hangars



Washtenaw Area Transportation Study (WATS)

705 N. Zeeb, Ann Arbor, Michigan 48103-1560

Phone: 734-994-3127 Fax: 734-994-3129

Email: wats@miwats.org Website: www.miwats.org

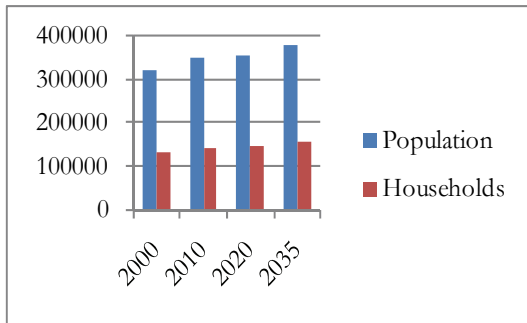
POPULATION

		<u>% Change</u>
• 2000 Population	322,770	—
• 2009 Population Estimate	344,910	7%
• 2020 Population Forecast	356,560	3%
• 2035 Population Forecast	380,169	7%

HOUSEHOLDS

		<u>% Change</u>
• 2000 Households	130,974	—
• 2009 Household Estimate	133,334	2%
• 2020 Household Forecast	144,705	9%
• 2035 Household Forecast	157,411	9%

Washtenaw County Population & Household Population Estimates



Source: US Census

EMPLOYMENT

		<u>% Change</u>
• 2000 Employment	185,601	—
• 2009 Employment Estimate	176,165	-5%
• 2020 Employment Forecast	263,814	49%
• 2035 Employment Forecast	285,914	8%

ACT 51 ROAD MILES

Ann Arbor	295.4
Chelsea	19.0
Dexter	18.3
Manchester	16.0
MDOT	148.7
Milan	25.5
Saline	34.3
WCRC	1649.4
Ypsilanti	53.7
County Total	2260.4

2009 CRASHES

- 9,755 - down 5.4% from 10,317 in 2008
- 27 fatal crashes
- 1,900 personal injury crashes
- 7,830 property damage crashes
- 81 urban and 3 rural pedestrian crashes
- 94 urban and 2 rural bike crashes

2009 CRASHES BY CITY AND VILLAGE

Ann Arbor	2,728	Milan	63
Chelsea	129	Saline	143
Dexter	56	Ypsilanti	688
Manchester	24		

2009 CRASHES BY TOWNSHIP

Ann Arbor	594	Augusta	101
Bridgewater	94	Dexter	143
Freedom	53	Lima	164
Lodi	148	Lyndon	83
Manchester	69	Northfield	315
Pittsfield	1,205	Salem	166
Saline	143	Scio	581
Sharon	68	Superior	238
Sylvan	265	Webster	180
York	229	Ypsilanti	1,153

TAXICABS

- 8 taxi service companies within Washtenaw County
- Flag drop - \$3.00 to start, per mile - \$2.25, waiting fee - \$35 per hour
- Trips to/from Metropolitan Airport and downtown Ann Arbor: \$40-\$60

OTHER PRIVATE PROVIDERS

- Megabus, Michigan Flyer, and Greyhound offer regular intercity bus service.
- Zipcar is a private car-sharing company that provides hourly car rentals to its members.
- 9 companies provide ADA Paratransit and shuttle services for the elderly and those with disabilities.